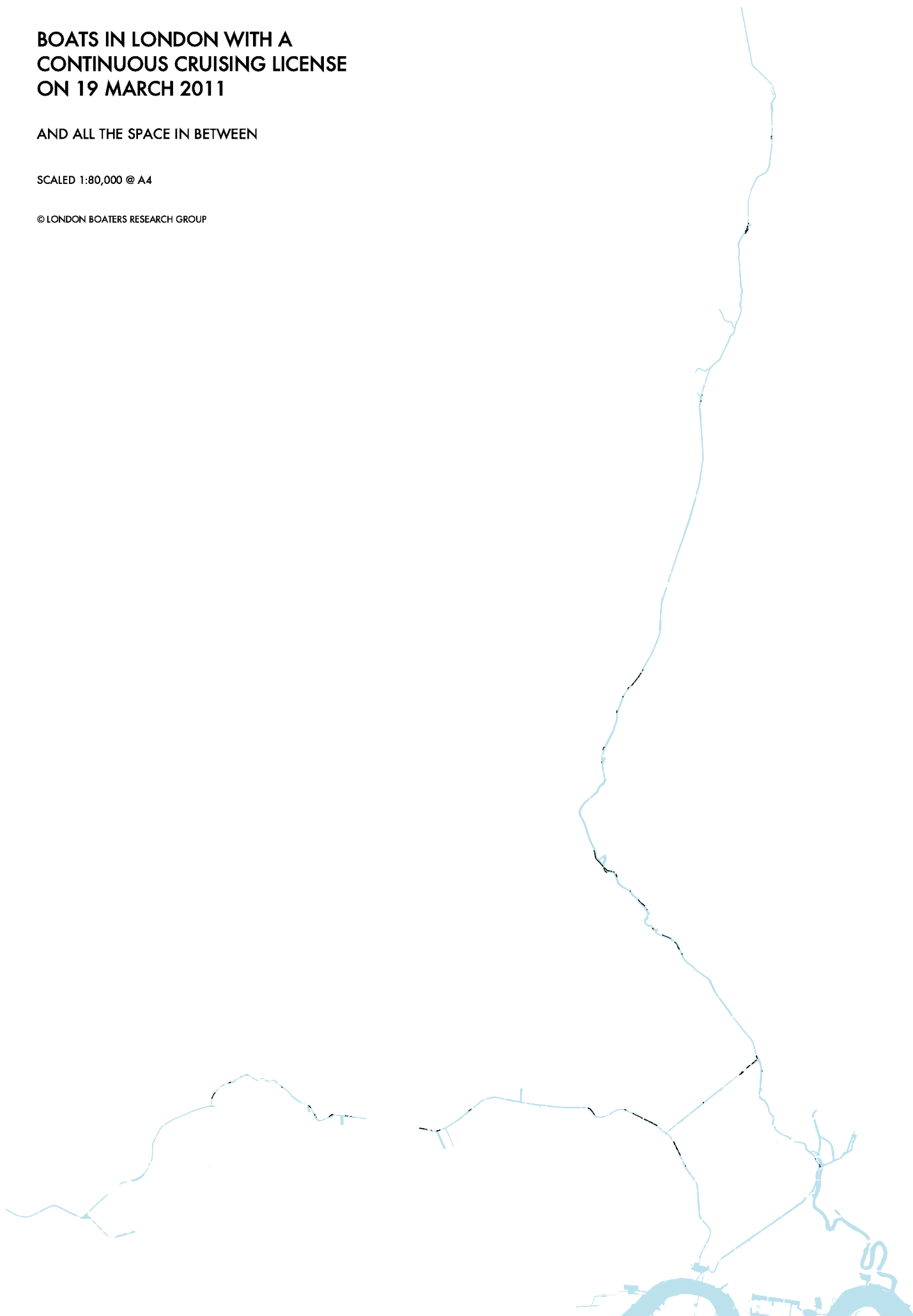


BOATS IN LONDON WITH A CONTINUOUS CRUISING LICENSE ON 19 MARCH 2011

AND ALL THE SPACE IN BETWEEN

SCALED 1:80,000 @ A4

© LONDON BOATERS RESEARCH GROUP



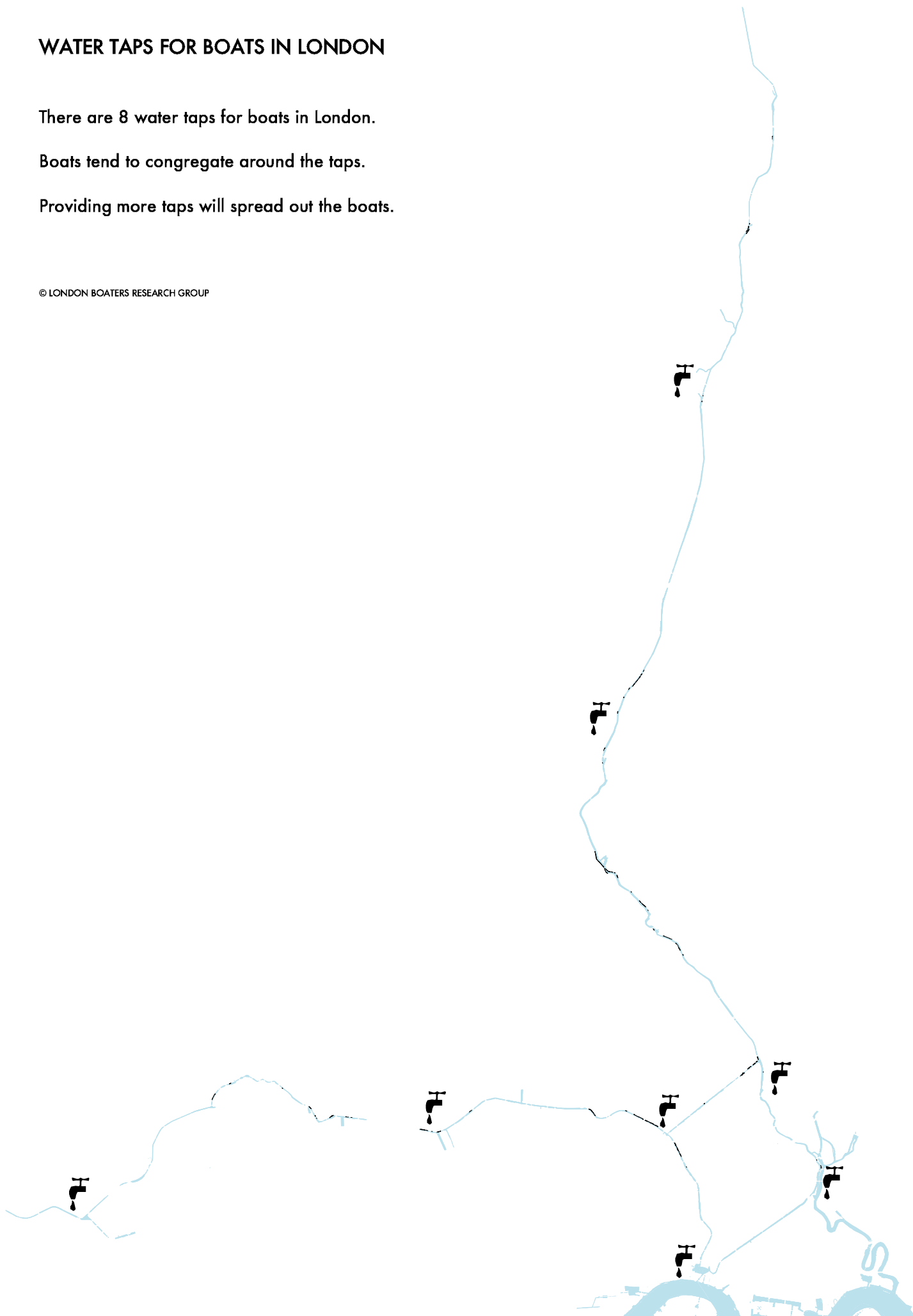
WATER TAPS FOR BOATS IN LONDON

There are 8 water taps for boats in London.

Boats tend to congregate around the taps.

Providing more taps will spread out the boats.

© LONDON BOATERS RESEARCH GROUP



MAKING FACILITY FOR MORE MOORING SPACES

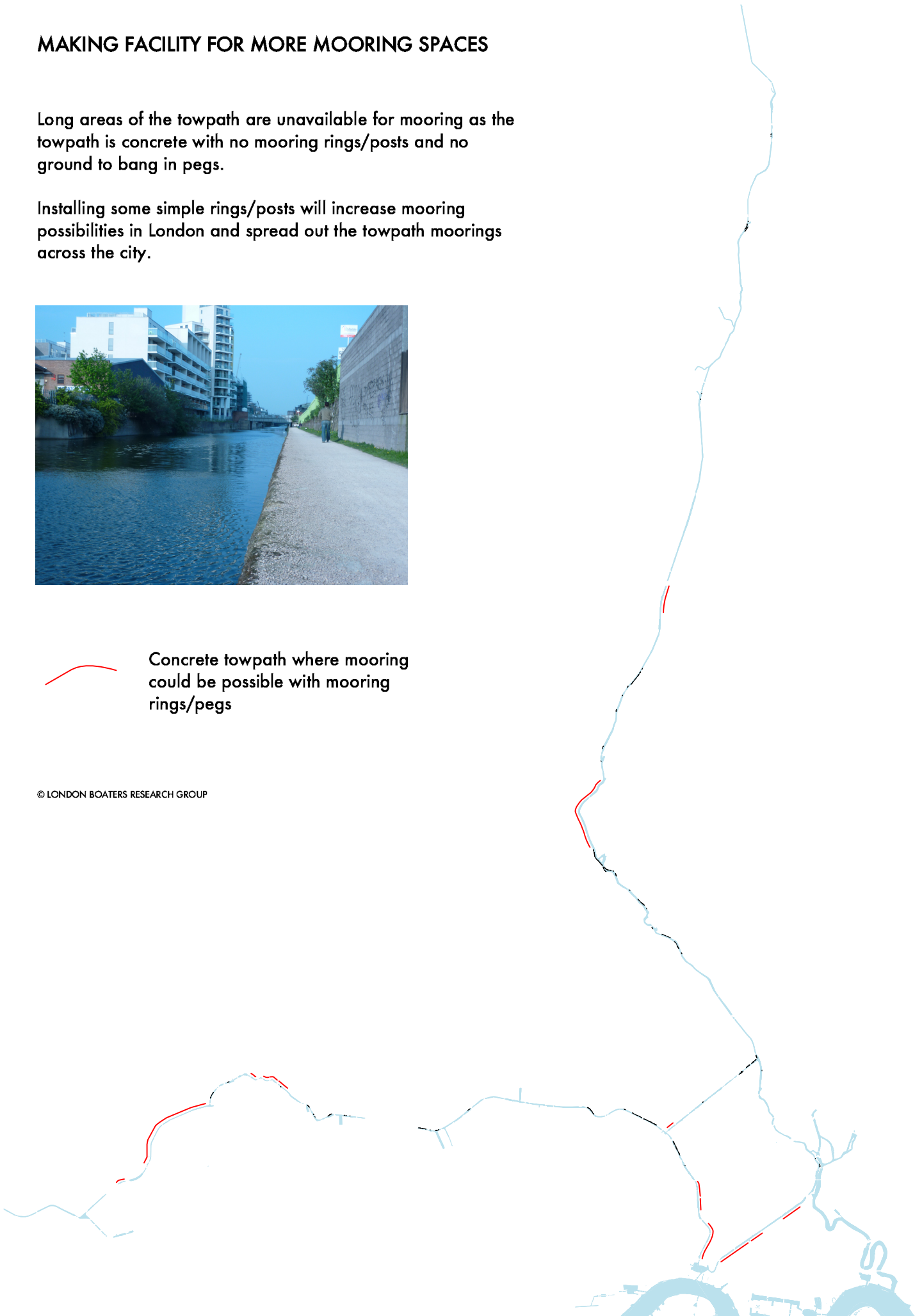
Long areas of the towpath are unavailable for mooring as the towpath is concrete with no mooring rings/posts and no ground to bang in pegs.

Installing some simple rings/posts will increase mooring possibilities in London and spread out the towpath moorings across the city.



Concrete towpath where mooring could be possible with mooring rings/pegs

© LONDON BOATERS RESEARCH GROUP

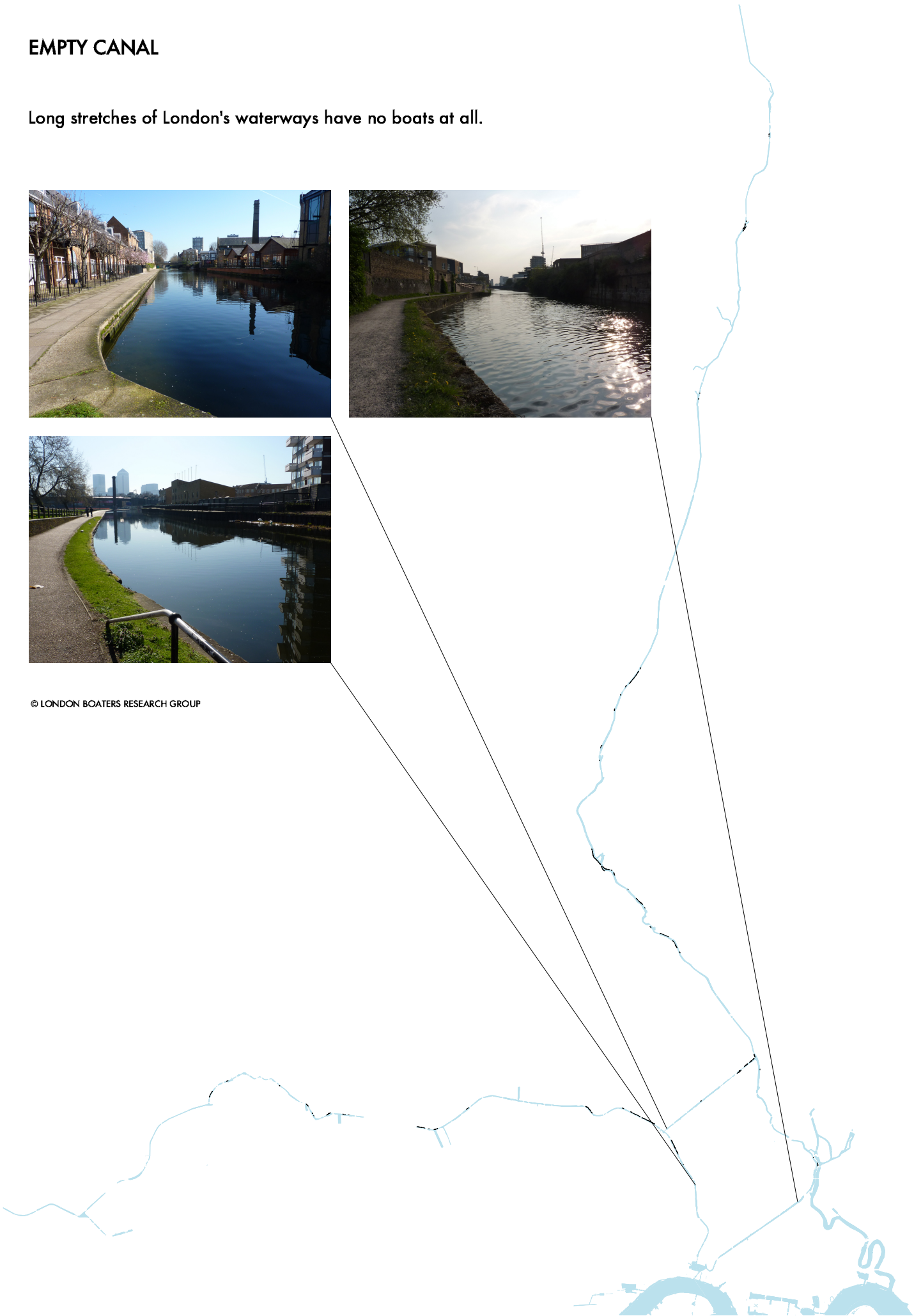


EMPTY CANAL

Long stretches of London's waterways have no boats at all.



© LONDON BOATERS RESEARCH GROUP



THE RIVER LEA AND REGENT'S CANAL LONDON AREA BOAT SURVEY

19 MARCH 2011

On 19 March 2011 London Boaters surveyed the over 36 kilometres of London's Waterways and counted 262 Continuous Cruisers.

262 boats over 36,000 metres = 1 boat every 137 metres

This does not look very congested.

