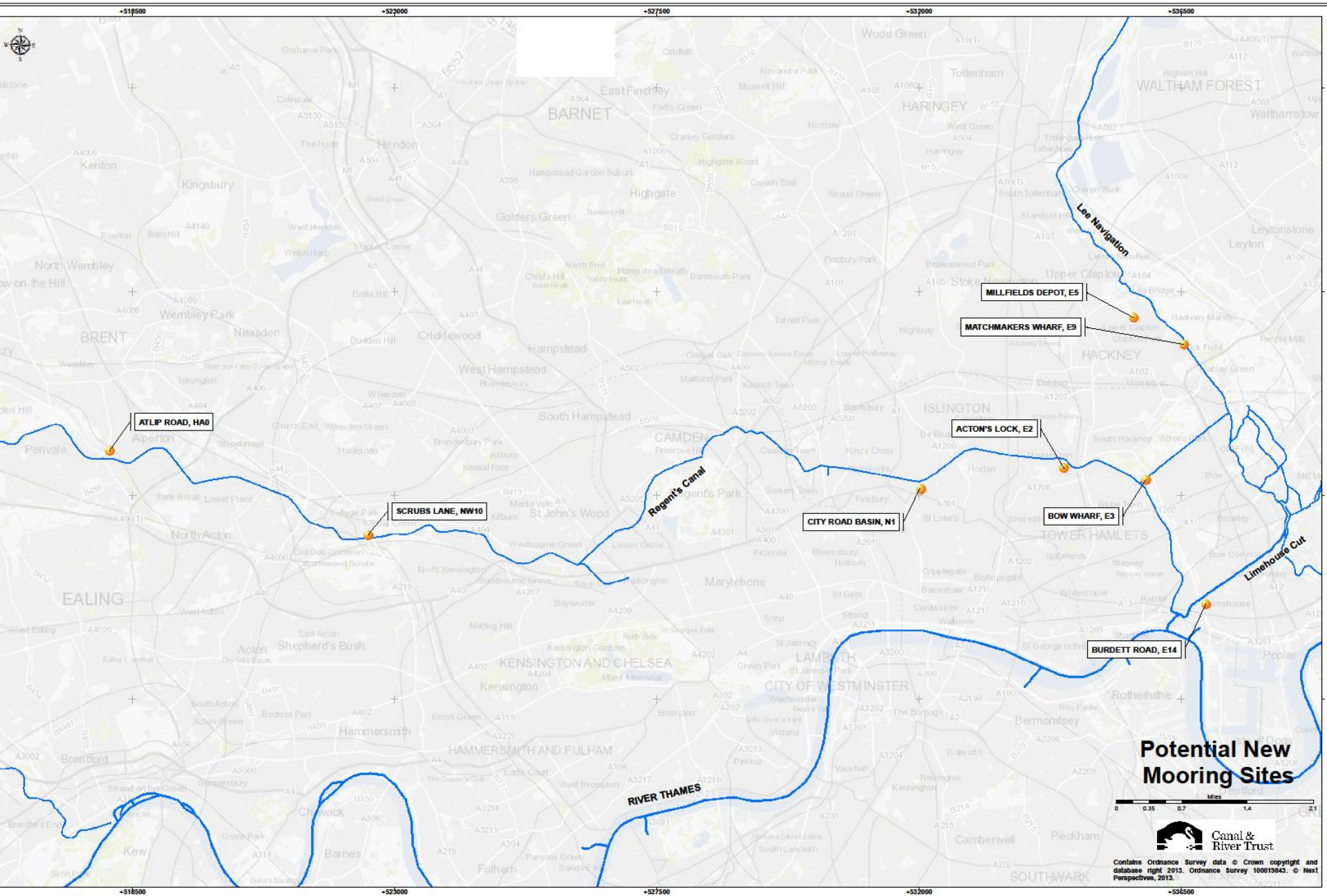


# London User Group Moorings Presentation

13<sup>th</sup> March 2013

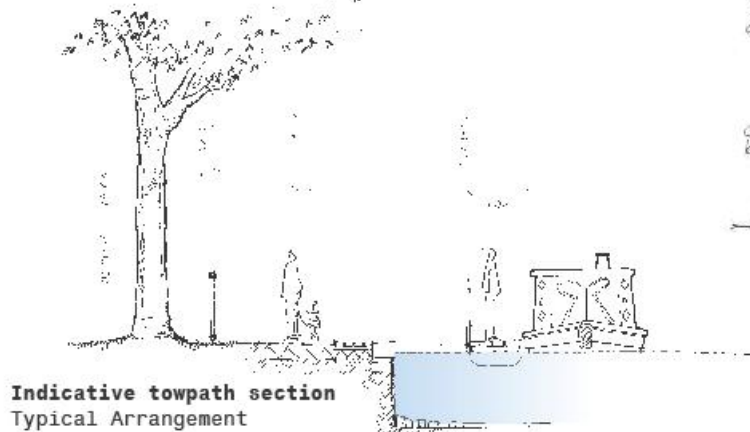



## Potential New Mooring Sites

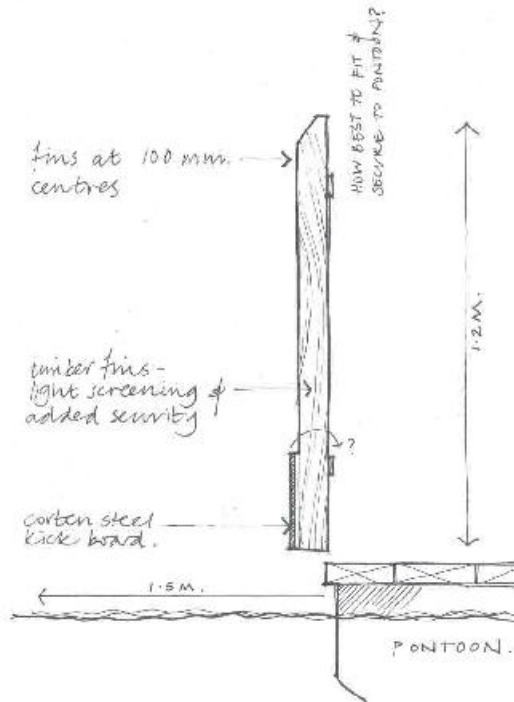


Contains Ordnance Survey data © Crown copyright and database right 2013. Ordnance Survey 100019843. © Next Perspective, 2013.

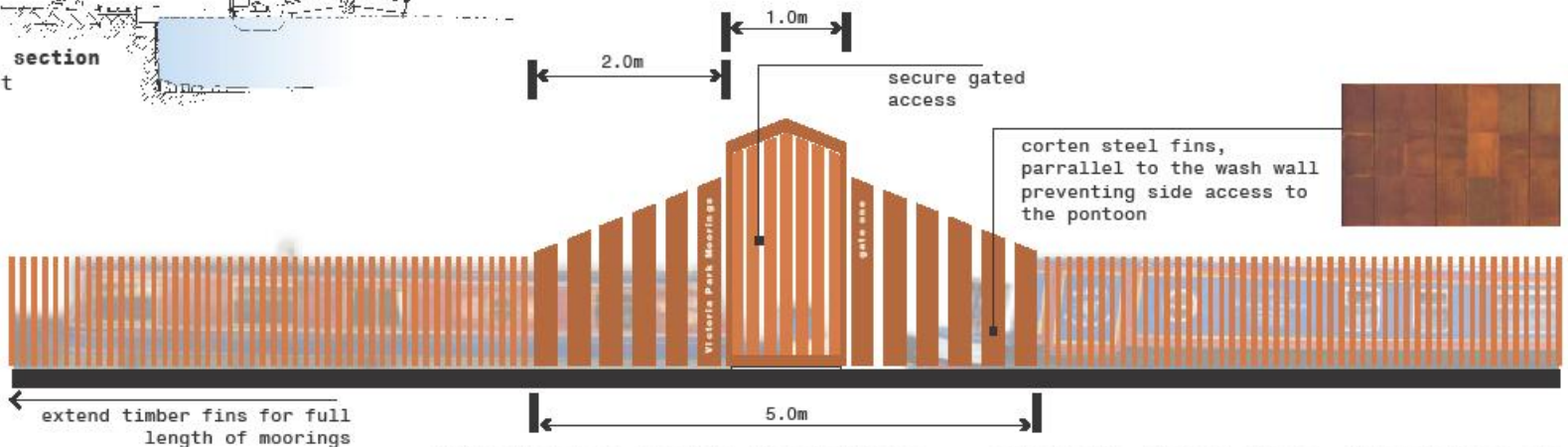
Site name	Likelihood of Obtaining Planning (High / Med / Low)	Postcode	LPA	Online / Offline	Background	Target Mooring Capacity
Atlip Road, HA0 4LU	Med	HA0 4LU	LB Brent	Offline	Need Planning Permission and finalise arrangements with the landowner	4
Scrubs Lane, West London	Obtained	NW10 6RJ	LB Hammersmith and Fulham	Offline	Planning obtained for moorings, need to agree access with Car Giant and in final negotiations	7
City Road Basin	High	N1 8JX	LB Islington	Offline	CRT leases the site to the council who have leased to the Boat Club (Grove World).	8
Actons Lock, East London	High	E2 9AP	LB Hackney	Offline	Strip of land owned by CRT applying for Planning Permission	11
Matchmakers Wharf Former Lesney Toy factory, Homerton Rd, E9 5TR	High	E9 5PG	LB Hackney	Offline	Consent for 4 residential Moorings, construction due to start in June / July	4
Millfields Depot, Mandeville Street, E5 0AR	Med	E5 0AR	LB Hackney	Offline	This land belongs to LBH and need to agree access arrangements	19
Bow Wharf / Victoria Park	High	E3 5SN	LB Tower Hamlets	Online	Antisocial issues in Victoria Park	15
303–305 Burdett Road, E14 H20, Limehouse Cut	High	E14 7DL	LB Tower Hamlets	Offline	As part of a flat development CRT have access to the waterside, will need Planning Permission	6



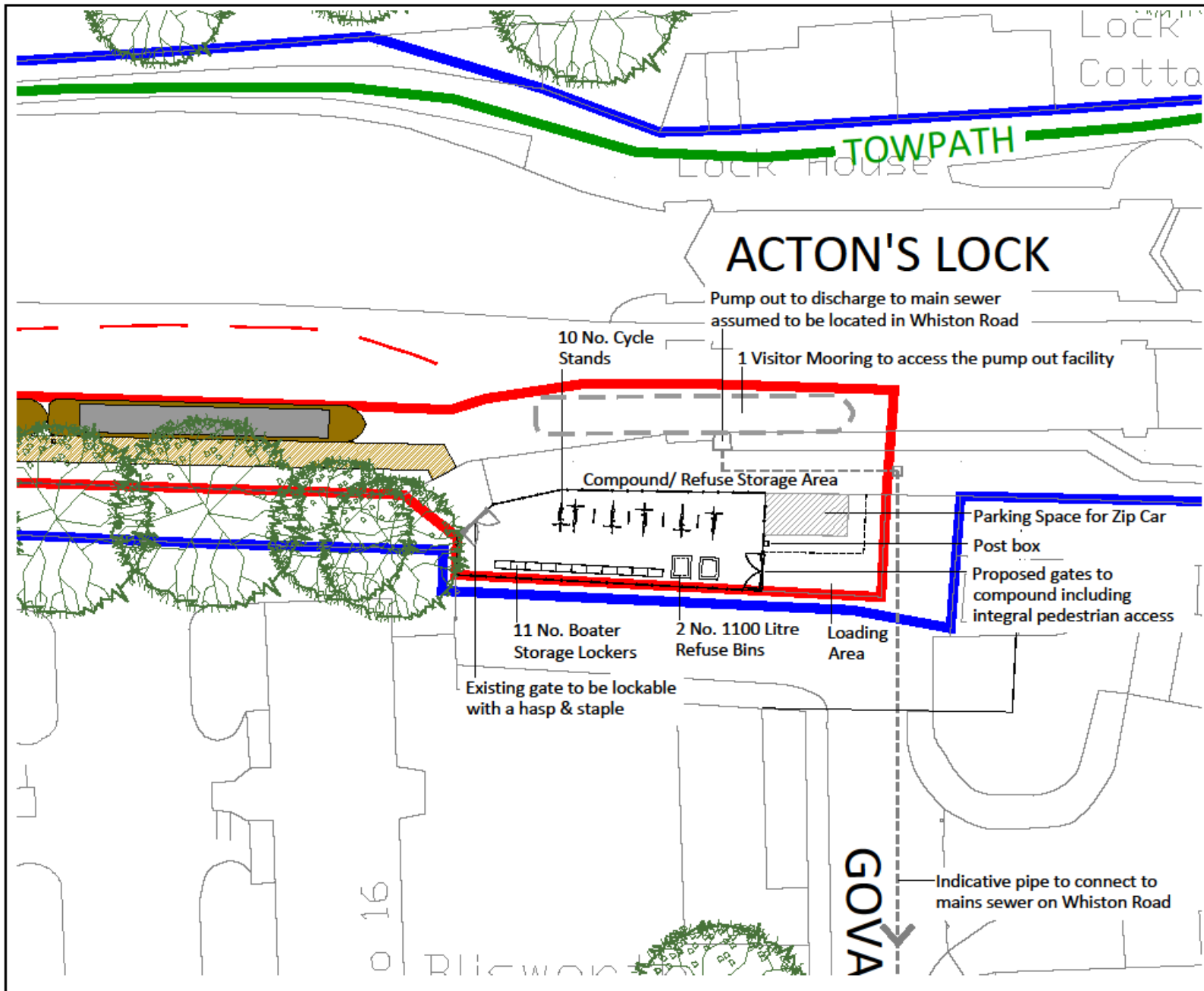
Indicative pontoon screen detail



existing site photos



Victoria Park Moorings - sketch idea for discussion  
Regents Canal - London



- KEY**
- APPLICATION BOUNDARY
  - CANAL & RIVER TRUST LAND
  - EXISTING VEGETATION
  - EXISTING SHEET PILE
  - EXISTING FENCELINE
  - EXISTING GATE
  - PROPOSED NARROW BOAT MOORING
  - PROPOSED TIMBER WALKWAY
  - PROPOSED GATE
  - PROPOSED BOATER STORAGE LOCKERS
  - PROPOSED CYCLE STANDS (RECOMMENDED TO BE SET IN CONCRETE FOUNDATIONS)
  - PROPOSED REFUSE BIN
  - PROPOSED POST BOX
  - PROPOSED BOLLARDS (ALL BOLLARDS TO HAVE ACCESS TO 24 AMP POWER SUPPLY AND SHARED WATER TAP LOCATED ON EACH BOLLARD)

Drawing Revision

Rev	Date	Description
A	08.03.13	Amendments per clients comments

**LAND & WATER Estates**

Project  
**ACTON LOCK CRT LONDON MOORINGS**

Drawing Title  
**SITE PLAN - DETAIL AREA**

Scale	Sheet Size	Date
1:200	A3	MARCH 2013

Drawing No. **FIGURE 5A DRAFT**